

SOCIO-CULTURAL AND EDUCATIONAL STATUS OF GOSABA BLOCK IN SOUTH 24 PARAGANAS IN WEST BENGAL : AN ENVIRONMENTAL REVIEW

*Bipul Chakraborty, Ph.D. Research Scholar, Department Of Education, Swami
Vivekananda University, Barrackpore, West Bengal*

*Avijit Patra, Student, Department Of Education, Swami Vivekananda University,
Barrackpore, West Bengal*

*Prof. (Dr.) Sunanda Nanda Bera, Principal, Suniti Educational Trust (B.Ed &
D.El.Ed College), Kalyani, West Bengal*

*Prof. Ananda Kumar Halder, State Aided College Teacher, Category – I, Ex-
Head, Dept. Of Geography, Kanchrapara College, West Bengal*

Abstract :

Gosaba is one of the fundamental deltaic islands in the Sundarban area, limited by the Matla and Zilli waterways/streams. It is the last possessed region before the profound woodlands start. Kolkata to Sonakhali (inverse Basanti) is 100 kilometers (62 mi); it requires around three hours by street. Sonakhali to Gosaba is around 1½ hours by fueled boat. Sundarbans are home to exactly 270 man-eating tigers. Sixteen of them have entered the towns of Gosaba somewhere in the range of 2001 and 2004. The paper represent educational organizations in Gosaba - Sundarban Hazi Dasarat School (Pathankhali), Gosaba Provincial Recreation (government-supported) Establishment, Rangabelia Secondary School, Sambhunagar Secondary School, Bipradaspur Secondary School (Manmathanagar), Mongol Chandra Vidyapith (Chotomollakhali), Satjelia Natavar Vidyayatan (Satjelia), Radhanagar Kali Bari Secondary School (Radhanagar) for assessments of learning . This constituted both open and close ended questions on the basis of which variable have been derived for further analysis. **Self Made Standarized Questionnaire Is Used For Data Collection (3 Point Likert Scale) . Indian Human Development Survey – Ii As Per National Council Of Applied Economic Research (NCAER) Is Used For Data Collection And Analysis .** As per the Region Human Improvement Report, agribusiness is a significant wellspring of vocation in South Twentyfour Parganas locale. Paper also indicate , How much cultivable land per agrarian laborer is just 0.41 hectare in the locale. Besides, the water system offices have not been stretched out to a good scale. Farming for the most part stays a mono-edited movement. The Locale Human Advancement Report brings up that in the blocks of district arranged in the closeness of the Kolkata city, greater part are associated with the non-horticultural area for their vocation. Then again, in the Sundarban locale, larger part are reliant upon agribusiness. In the transitional locale, there is again prevalence of the non-farming area. However the district isn't exceptionally near Kolkata, many spots are all around associated and some modern/monetary

advancement has occurred , which are analysis by M.S office application and SPSS software application with data base management methods .

Key Words : 1. Cultural Phenomena 2. Social Life 3. Educational Status

Introduction

South 24 Parganas locale is separated into two particular physiographic zones: the marine-riverine delta in the north and the marine delta zone in the south. As the ocean retreated southwards, in the sub-ongoing topographical period, a huge low-lying plain got uncovered. Both flowing inflows and the waterways have been storing silt in this plain. The periodical breakdown of both the regular levees and man-made banks accelerate the most common way of topping off of the despondencies containing saline water wetlands. The marine delta in the south is shaped of joining flowing channels. As non-saline water for water system is scant, farming is storm overwhelmed.



A few pieces of the wetlands are as yet saved for raising fish. Literally 'Sundarban' signifies 'Lovely woods' in Bengali language. In any case, Here are numerous debates with respect to beginning of the name 'Sundarban'. Many individuals accept that the name 'Sundarban' started from the name of a tree 'Sundari'(Heriteria minor), Which is generally normal among numerous mangrove tree assortments found in Sundarban woods. As per one more accept the name could have been shown up from the Sanskrit word 'Samudraban', signifying 'Woods close to the Ocean' The deltic Sundarban of Eastern India is portrayed by low, level, alluvial fields covered by normal mangrove bogs and swamps. This gigantic intertidal area of 9630sq.km comprise of a gathering of Island along with a complex organization of minor salt-water courses. A considerable lot of these fill double needs of new water release from up land and marsh. The development of beach front saline water from the toward the ocean bearing. There are 102 Island of which 48 Islands are with ranger service and rest 54 Islands are recovered as human

acclimated zone with rural land. The fundamental estuarine Island arranged at the mouth of the streams from West to East are - I)Nayachar, Ghoramara and Sagar Island between Buriganga ar Bartala and Hooghly waterway, II) Monisani, III) Namkhana, IV) Henry's and Fredrick Island, V) Lothian and Prentice Island, VI) Dhanchi Island, VII) Butchery Island, VIII) Halliday Island, IX) Dalhousie Island, X) Bangaduari Island and so on. In which our review region and Gosaba is arranged in the Eastern Bank of Bidya Stream.

Literature Reviews

Danda, A. A.; Ghosh, N.; Bandyopadhyay, J. and Hazra, S. (2020), In the Indian Sundarbans ecoregion, there were 100-odd deltaic islands at the time deforestation started during the 1770s in the possession of the East India Organization. Of these islands, 46 are as yet forested and represent 42.45 percent of all mangrove natural surroundings tracked down in all of India. The excess islands — deforested at various times until 1943 — have been settled as towns that training horticulture. The absolute populace in the locale — situated in the North and South 24 Parganas regions of West Bengal and partitioned into 19 sub-areas — is 4.5 million according to the 2011 Enumeration. **Ghosh, A. (2005)**, This article, on Amitav Ghosh's clever *The Ravenous Tide*, looks at the improvement of a postcolonial tasteful that draws on India's involvement in interior and outside borders, on the particular boundary nation of the Sundarbans and its undecided land-water space, and on an inferior methodology that has created from being a historiographic strategy to a stylish decision in Amitav Ghosh's work. **Rahman, Khalilur (24 February 2013)**, Natural effect of advancement in the Sundarbans, is the investigation of ecological effect on Sundarban, the biggest single plot mangrove woods. It comprise of a topographical area of 9,629 square kilometers (3,718 sq mi), including 4,185 square kilometers (1,616 sq mi) of save woodland land, and is a characteristic district found mostly in southern Bangladesh and somewhat in the Indian territory of West Bengal. It is environmentally a southern piece of the Gangetic delta between the Hooghly stream in India on the west and the Meghna waterway in Bangladesh on the east and is limited by the Ganga-Padma, the Padma-Meghna on the north and by the Cove of Bengal on the south. **Siddique, Abu Bakar (14 December 2014)**, he 2014 Sundarbans oil slick was an oil slick that happened on 9 December 2014 at the Shela Waterway in Sundarbans, Bangladesh, an UNESCO World Legacy Site. The spill happened when an oil-big hauler named Southern Star VII, conveying 350,000 liters (77,000 demon lady; 92,000 US lady) of heater oil, was in crash with a freight vessel and sank in the stream. **Wahid, S.M.; Alam, M.J. and Rahman, A. (2002)**, Anthropogenic and regular aggravations can cause debasement of biological systems, lessening their ability to support biodiversity and give environment administrations. Understanding the degree of environment debasement is basic for assessing dangers to biological systems, yet there are not many existing strategies to plan corruption at the biological system scale and none involving unreservedly accessible satellite information for mangrove biological systems.

Historical Background

Organization in a deliberate trust to support individuals towards his satisfaction of wants to set individuals. Rabindranath Tagore acknowledged the greeting of sir

Hamilton at Gosaba and remained at his Cottage for around multi week initiated from nineteenth December 1932. According to 2011 Enumeration of India, Gosaba Disc block had an all out populace of 246,598, which were all rustic. There were 125,901 (51%) guys and 120,688 (49%) females. Populace under 6 years was 27,841. Booked Positions numbered 154,484 (62.69%) and Planned Clans numbered 23,343 (9.47%).



According to 2001 Registration of India, Gosaba Disc block had a complete populace of 222,764, out of which 113,827 were guys and 108,937 were females. Gosaba Compact disc block enlisted a populace development of 11.10 percent during the 1991-multi decade. Decadal development for South 24 Parganas area was 20.89%. Decadal development in West Bengal was 17.84%. Booked Standings at 146,060 shaped a larger number of than one-a portion of the populace. Planned Clans numbered 22,561. Enormous towns (with 4,000+ populace) in Gosaba Album block (2011 statistics figures in sections): Radhanagar Paschim (4,196), Radhanagar Purba (4,583), Chimta (6,332), Amtali (5,650), Puinjali (5,455), Kumirmari (17,451), Kalidaspur (5,724), Taranagar (6,572), Baramollakhali (4,127), Radhanagar Dakshin (4,475), Harishpur (4,878), Kamakhyapur (4,577), Kamarpara (4,091), Chandipur (5,456), Manmathanagar (7,971), Gosaba (5,369), Arampur (6,618), Birajnagar (5,328), Bijohnagar (6,507), Bally (6,234), Amlamethi (9,298), Kachukhali (5,176), Satjalia (8,757), Dayapur (4,972), Chhota Mollakhali (10,537), Sudhansupur (4,352), Luxbagan (4,504), Sadhupur (6,992) and Lahiripur (6,851).

Demographics

According to 2011 Enumeration of India, Gosaba Disc block had an all out populace of 246,598, which were all rustic. There were 125,901 (51%) guys and 120,688 (49%) females. Populace under 6 years was 27,841. Booked Positions numbered 154,484 (62.69%) and Planned Clans numbered 23,343 (9.47%). According to 2001 Registration of India, Gosaba Cd block had an all out populace of 222,764, out of which 113,827 were guys and 108,937 were females. Gosaba Compact disc block enrolled a

populace development of 11.10 percent during the 1991-multi decade. Decadal development for South 24 Parganas locale was 20.89%. Decadal development in West Bengal was 17.84%. Booked Standings at 146,060 framed a greater number of than one-a portion of the populace. Booked Clans numbered 22,561. Huge towns (with 4,000+ populace) in Gosaba Disc block (2011 registration figures in sections): Radhanagar Paschim (4,196), Radhanagar Purba (4,583), Chimta



(6,332), Amtali (5,650), Puinjali (5,455), Kumirmari (17,451), Kalidaspur (5,724), Taranagar (6,572), Baramollakhali (4,127), Radhanagar Dakshin (4,475), Harishpur (4,878), Kamakhyapur (4,577), Kamarpara (4,091), Chandipur (5,456), Manmathanagar (7,971), Gosaba (5,369), Arampur (6,618), Birajnagar (5,328), Bijohnagar (6,507), Bally (6,234), Amlamethi (9,298), Kachukhali (5,176), Satjalia (8,757), Dayapur (4,972), Chhota Mollakhali (10,537), Sudhansupur (4,352), Luxbagan (4,504), Sadhupur (6,992) and Lahiripur (6,851). Different towns in Gosaba Album block incorporate (2011 registration figures in sections): Pathankhali (1,414), Pakhiralay (3,946), Rangabalia (3,620), Sambhunagar (2,886) and Hamilton Abad (3,761).

Location Of The Study Area

Gosaba and Arampur is a small village of Sundarban. The location of the Study area is between 22.8°10" North – 22.11°30" and 88.45°30" East – 88.50°45" East. This area of south eastern part of South 24 parganas. The study area is bounded by the surrounding Mouza and Panchayet boundary. On the North Bidya river situated in Western part. Dulka panchayet situated in south portion.

Objectives Of Research

1. The know the status Physical and Cultural Phenomena of gosaba block .
2. To Identify the Problems of education and social life of gosaba block .

Research question

1. What is the status Physical and Cultural Phenomena of gosaba block ?
2. What is the Problems of education and social life of gosaba block ?

Methodology Of Research

In order to proceed with the analysis, central questions relevant literature and statistical data were required. To get an interact of the above laid topic about Gosaba, the field survey was been divided into 3 stages ---

➤ **PRE - FIELD STUDY:** The includes collection of relevant data and information about the area before going to the field. This is essentially collection of secondary data and holding group distribution to evaluate then.

The secondary data was available from various sources. These sources can be listed as follows:---

Offices	Data Available
Natmo	A) Collection Of Topographical Map B) District Planning Map Of South 24 Parganas C) Other Information About Gosaba
Gosaba Block	Population Map, Other Information

➤ **Field Survey:** At the field Gosaba if out near mode of collect as such secondary and primary data relevant to the topic within the limited time. Secondary data was collect from block of Gosaba where as primary data was collected through questionnaire survey, prepared in Pre- Field Stratified and Systematic Sampling were adopted.

Offices	Data Available
Block Office	A)Block Report/Map Of Gosaba B) Population Data C) General Information About Gosaba
Gosaba Police Station	Crime Record
Hospital	Total Number Of Patient. Types Of Disease
School	A) Records Of Students B) Problems Of School C) Facilities Available

For the correction of data at primary level Questionnaire survey was conducted at various level and categories. These are , Household Survey , Market Survey , School Survey , Hospital Survey and Traffic Survey .

Questionnaire Design: This constituted both open and close ended questions on the basis of which variable have been derived for further analysis. **Self Made Standardized Questionnaire Is Used For Data Collection (3 Point Likert Scale) . Indian Human Development Survey – Ii As Per National Council Of Applied Economic Research (Ncaer) Is Used For Data Collection And Analysis .**

Sample Size: It was chosen since a 100% survey would have been next to impossible whether a short span. Thus 10% of total 500 household in each ward was surveyed. This sample size would help to see an one view of the various aspects order survey and would be efficient conducted.

Sample Design: Random sampling of survey was conducted. This is also known as simple random sampling in which every unit of the population has an equal channel of seeing selected as a sample. A huge data is often difficult to handle and it requires selection to develop a subset on the basis of which influences about total be made so Random Sampling house.

Post – Field Survey: The major part of analysis of data and processing them lead to the main objection of study and establish correlation between Cultural aspects and Socio – Economic aspects has been attempted.

Analysis and explanation

Physical Setup

Gosaba the overviewed region is arranged in 24 PGS(S) area, situated at 22.5'45"N to 22.7'10"N and 88.51'50"E to 85.54'30"

The overall geology of Gosaba is addressed by primarily plain land. It is arranged in the south - eastern side of Bidya waterway alongside Rangabelia and Arampur town. Continually developed mangrove woodland with immense column alluvial plain met by an enormous number of Flowing streams and rivers, encompassed by the Saline and bitter water was soil, water, air, vegetation as its parts of rib rating biological system. Chiefly the Island Gosaba qualities a low level alluvial plain covered with mangrove bogs and swamps, Dynamic stream examples of flowing waters, the course of disintegration and growth of terrains make examined from North to South as well as from East to West.



Consolidated progression of thin Huta Khal and huge Durga mondol flowing stream takes the names of waterway Bidya in the North. Bidya streams around 55km toward the south and crosses between two significant blocks to be specific Basanti and Gosaba of South 24 parganas Bidya converges with the waterway Matla close to Herobhanga Hold timberland at Jharkhali. Channels and rivulets associated with Bidya waterway are name by Hata khali, Radha nagar and Durga mondal, Moukhali and Kartal posse, Gundi and Durga duania, Netidhopani creeks,etc.

The Malla - Raimangal estorine delta complex backings the world's most lush mangrove woods the Sundarban's a notable timberland Eco - Arrangement of the jungles. Mangroves pf the intertidal zone are immersed two times everyday during elevated tides through a complicated organization of flowing springs. The huge saline to bitter watershed with an enormous number of siliciclasite Island is popular for its Profile - Variety. The Govt. of Infia in 1989. In India mangrove timberlands happen over an area of 6740 sq.km and it is around 7% of the World's mangrove region in India.

Rock Of Stream Residue:

The residue of the Ganges-Brahmaputra delta are fundamentally gotten from the sedimentary and delta sedimentary rocks of the Himalayas in North all through the essential seepage frameworks of the Ganges and Brahmaputra waterways. Further more, the silt took care of by the Pleistocene Patios flanking the delta on all sides and the corrosive Volcanic bed rocks of the Pre-Cambian safeguards of the North - West and West play huge part in the Delta structure . Sundarbans soils are privately called 'Nonamati'. Ganga alluvium and its Salinised part are considered as parent materials of the Sundarbans soils. Ganga alluvium is typically salt free where calcite or magnesite is available as rich divalent in this dirt. Salt impacted soils are ordered based on salt fixation measures as Electrical Conductivity(EC) and on Interchangeable Sodium Percentage(ESP) of soil. As per Public Bereau of Soil overview and Land use arranging Sundarbans soils are grouped into six classes in particular - I) Profound fine clayey soil, II) Profound fine Loamy soil, III) Profound fine loamy soils with moderate saltiness, IV) Profound fine Loamy soils areas of strength for with, V) Profound fine clayey soils with moderate saltiness, VI) Profound fine clayey soils areas of strength for with. Saline soils are

recognized in the district of Sandeshkhali II, Hasnabad, Hingalganj, Gosaba, Kultali, Jaynagar II, and Mathurapur II.

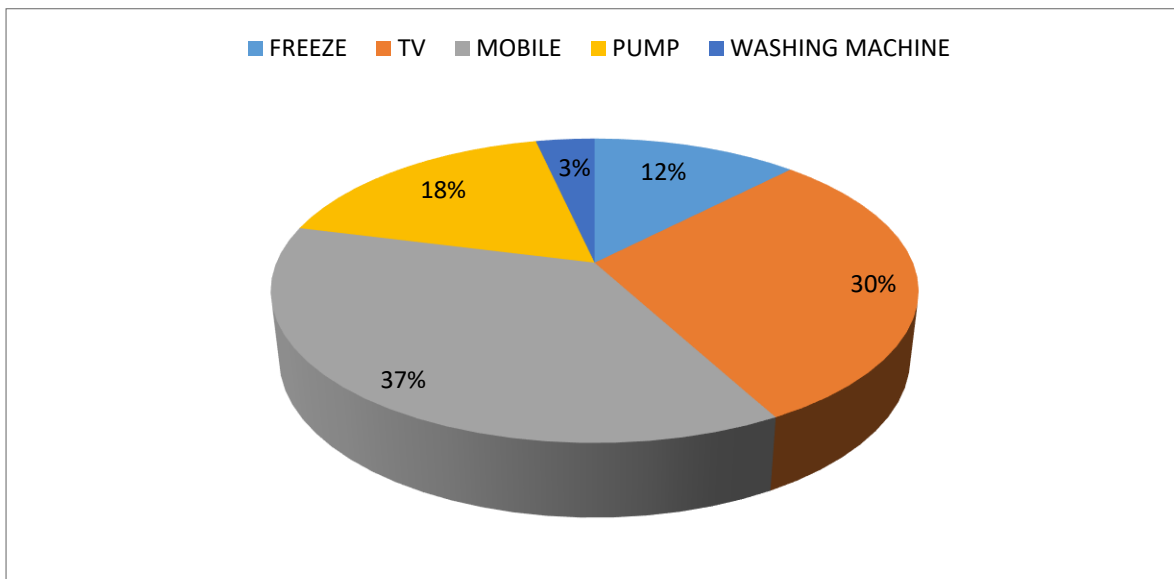


In this way our review region Gosaba is additionally under Saline kind Soil. An enormous number of Flowing streams, rivulet, Flowing Gulfs, Estuaries and Organization of many-sided swamps salt water courses alongside sub combined bogs and bog comprise the water body. Ground water in the Sundarban is exceptionally saline and sullied. Piezo metric degree of ground water of pre rainstorm and post storm has been shown where enormous parcels of Jharkhali, Gosaba and Rangabelia are as yet not getting an adequate stockpile of drinking water. Mono yield example of horticulture is still practically speaking in Sundarban area due to non-accessibility of water system waters. Absence of waters for water system causes crop disappointment and decrease of region under numerous editing. A couple of winter Harvests and Vegetables are developed by the ranchers where downpour waters are put away in Khals(creek) and Bills(Tanks). From Region arranging map we saw 5 sorts Water system mode for example RLI(River Lift Water system), STW(Shallow Cylinder Well), DTW(Deep Cylinder Well), DW(Dug Well) and TK(Tank)

Fundamental Environment

The fundamental Environment of Sundarban is Tropical Maritime. There season is- Winter(November-February), Summer(March-June) and Monsoon(July-October) are effectively conspicuous. Winter temperature goes from 10°C - 25 °C and Summer temperatures from 28°C to 36°C. The yearly precipitation ranges between 1500 - 2400 mm. The south - south west wind bearing shifts to south-west twist course during pre storm and North east changes to North - East during the Post rainstorm times. Number from the pre storm 20.35% and again declines to 14.81% during the post rainstorm times . Temperature and Precipitation map has been gathered from NATMO (Region Arranging Guide) where in the first shows the

DIFFERENT AMENTIES

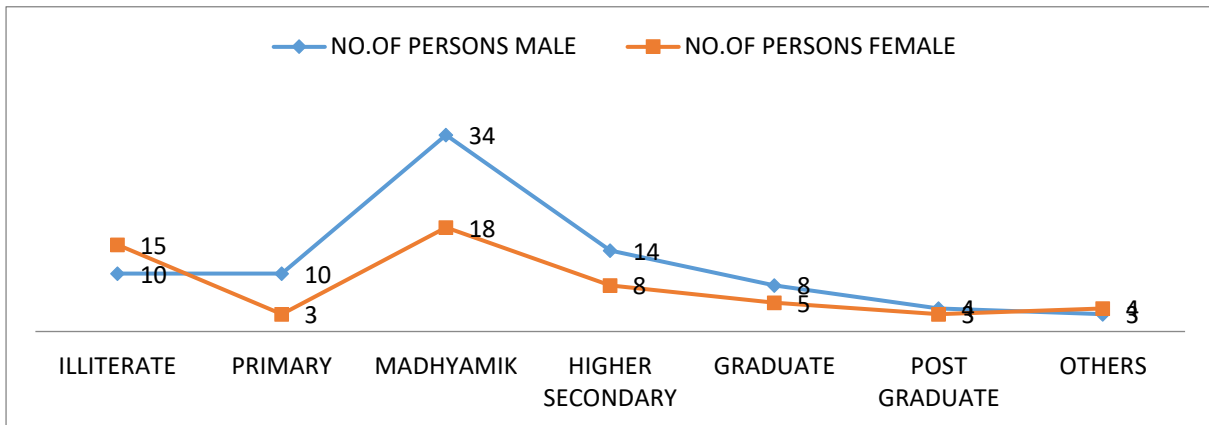


areas of beneath or more 1400 mm precipitation with agreement of normal summer temperature (30.5°C) and normal winter temperature (18°C) bends. Most extreme temperature stays from the period of Spring to June and Greatest Precipitation happens from the long stretch of July to September.

School Overview Status

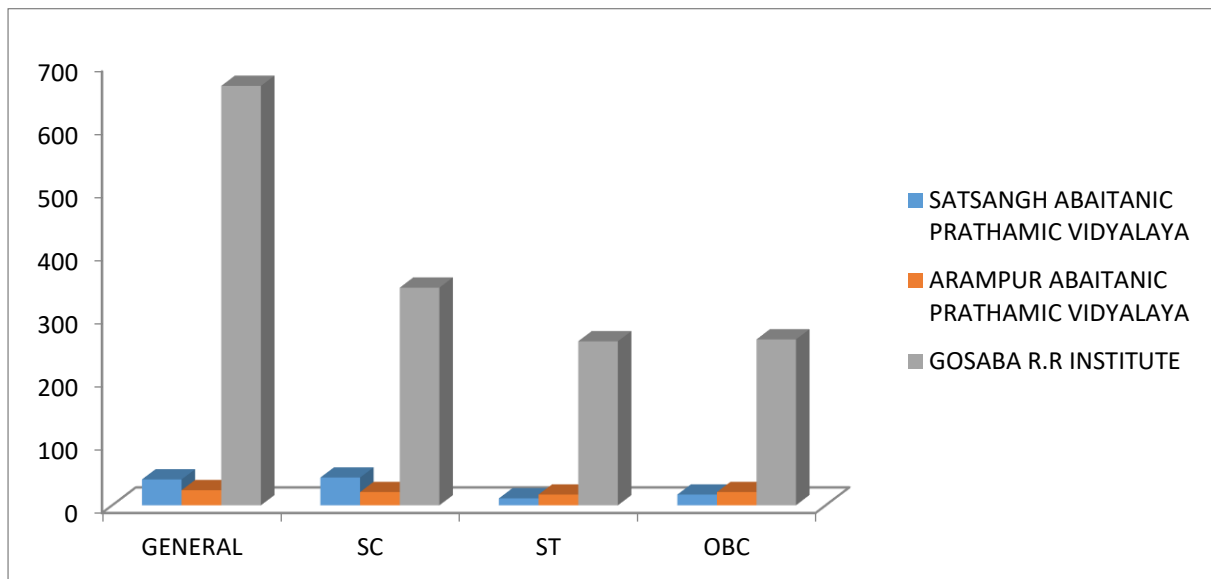
In 2013-14, Gosaba Disc block had 162 grade schools with 15,942 understudies, 8 center schools with 944 understudies, 19 secondary schools with 5,658 understudies and 18 higher auxiliary schools with 11,081 understudies. Gosaba Album block had 1 general degree school with 1,675 understudies and 493 foundations for unique and non-formal training with 14,120 understudies. According to the 2011 statistics, the absolute number of literates in Gosaba Disc block was 172,781 (78.98% of the populace north of 6 years) out of which guys numbered 96,642 (86.40% of the male populace more than 6 years) and females numbered 76,139 (71.22% of the female populace north of 6 years).

EDUCATION LEVEL



The orientation uniqueness (the distinction among female and male education rates) was 15.18%. According to 2011 Evaluation of India, proficiency in South 24 Parganas area was 77.51%. Education in West Bengal was 77.08% in 2011. Proficiency in India in 2011 was 74.04%. According to 2001 Evaluation of India, Gosaba Cd block had a complete proficiency of 68.93 percent for the 6+ age bunch. While male education was 80.74 percent female proficiency was 56.60 percent. South 24 Parganas region had an all out education of 69.45 percent, male proficiency being 79.19 percent and female proficiency being 59.01 percent. Luckily residents were not falling behind in training. Government offices like grade schools were found doing not adequately well in the towns. Higher optional school in Gosaba block is Gosaba R.R Foundation is the one to focus on.





The schools are R.R Institute(H.S), Satsangha(Madhyamik), Arampur Elementary School. The majority of the school are Govt. helped school. Gosaba R.R Foundation is advanced in light of the fact that Early afternoon dinner, flask, PC, Research facility, Library are accessible. Understudy enrolment of the review region is great. Fundamental is female and furthermore the elementary school is found in the review region which name is Arampur. It was found that both the young men and young ladies were getting an open door in schooling. In any case, rates of advanced education among female were superior to male. Nonconformists were considerably more important in females. Early marriage and offering assistance in homegrown errands could contribute towards this present circumstance.

SUMMARY OUTPUT

<i>Regression Statistics</i>	
Multiple R	0.792527
R Square	0.628099
Adjusted R Square	0.553719
Standard Error	4.081808
Observations	7

ANOVA

	<i>df</i>	<i>SS</i>	<i>MS</i>	<i>F</i>	<i>Significance F</i>
Regression	1	140.6942	140.6942	8.444444	0.033558
Residual	5	83.30579	16.66116		
Total	6	224			

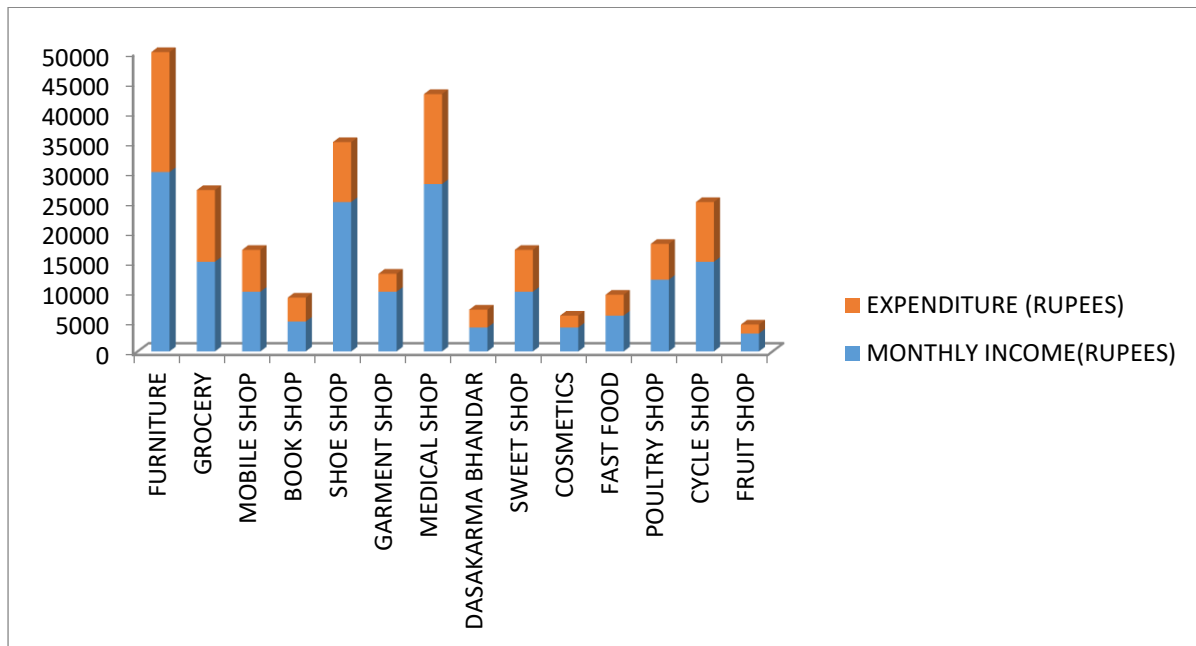
	<i>Coefficients</i>	<i>Standard Error</i>	<i>t Stat</i>	<i>P-value</i>	<i>Lower 95%</i>	<i>Upper 95%</i>	<i>Lower 95.0%</i>	<i>Upper 95.0%</i>
Intercept	2.512397	2.438498	1.030305	0.350104	-3.75596	8.780755	-3.75596	8.780755
EDUCATION STATUS GOSABA MALE	0.46281	0.159264	2.905933	0.033558	0.053409	0.872211	0.053409	0.872211

RESIDUAL OUTPUT				PROBABILITY OUTPUT	
<i>Observation</i>	<i>Predicted EDUCATION STATION GOSABA FEMALE</i>	<i>Residuals</i>	<i>Standard Residuals</i>	<i>Percentile</i>	<i>EDUCATION STATION GOSABA FEMALE</i>
1	7.140496	7.859504	2.109275	7.142857	3
2	7.140496	-4.1405	-1.1112	21.42857	3
3	18.24793	-0.24793	-0.06654	35.71429	4
4	8.991736	-0.991736	-0.26614	50	5
5	6.214876	-1.214876	-0.32604	64.28571	8
6	4.363636	-1.363636	-0.36596	78.57143	15
7	3.900826	0.099174	0.026615	92.85714	18

Financial Design

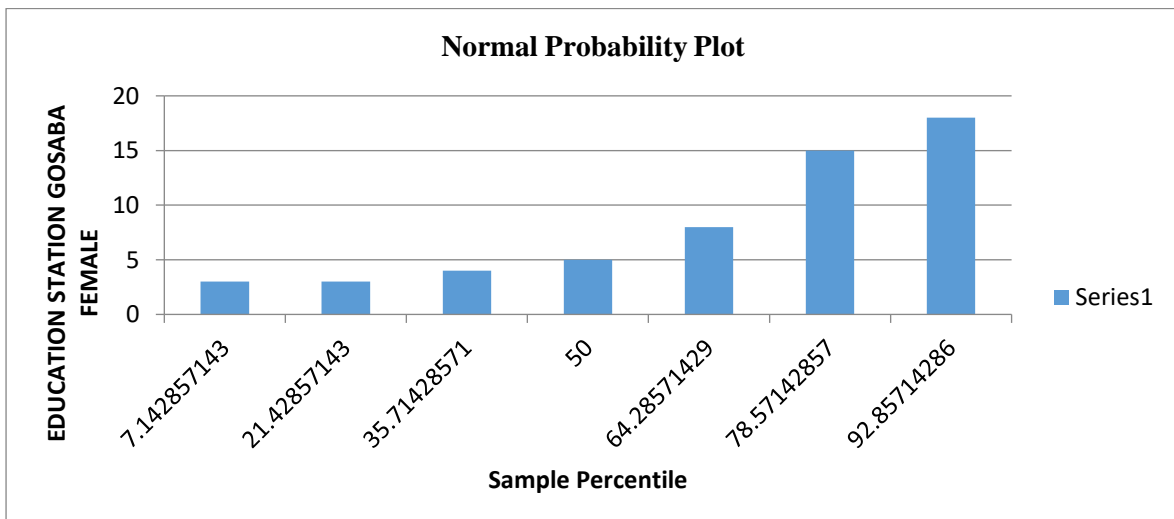
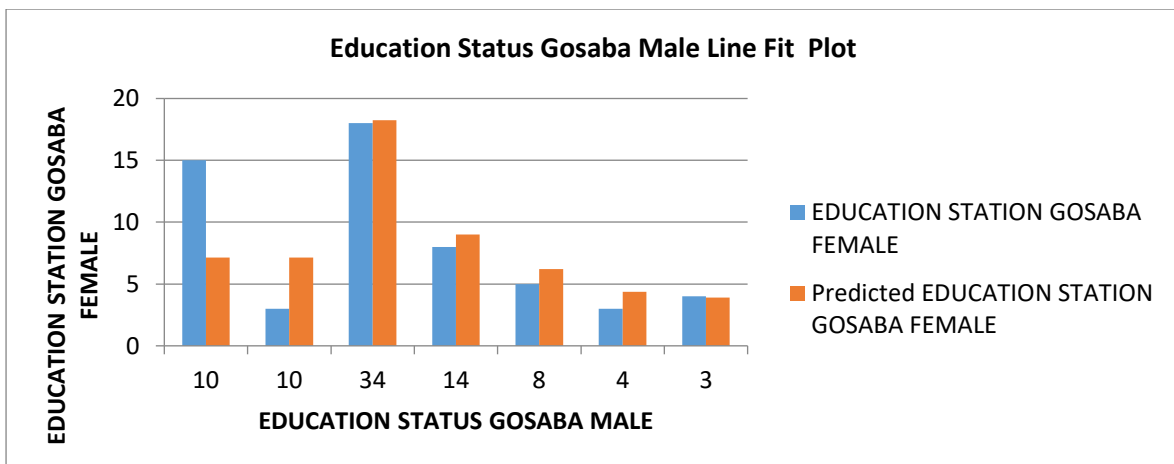
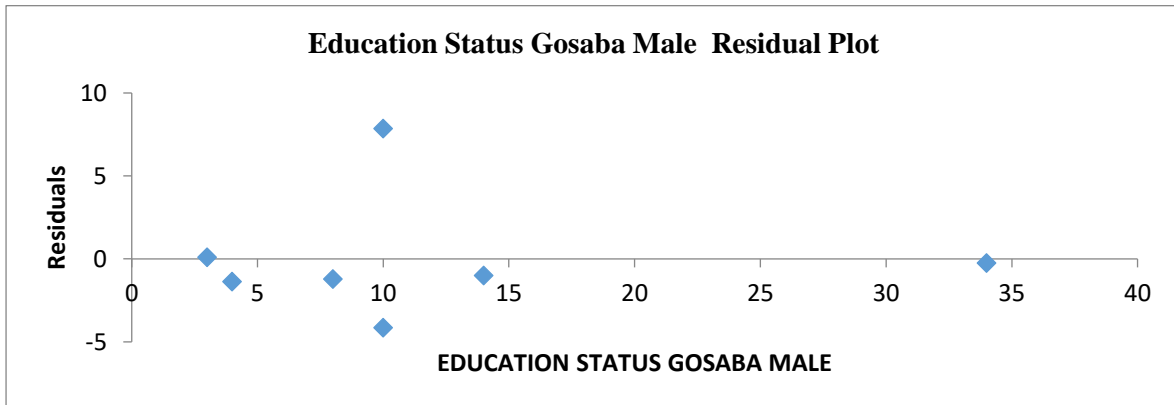
Towns of Gosaba and Arampur were found to spread over a huge region with scattered residence. Town is 10 Cally named as gram. Limit of gram. Limit of gram was not all around

divided, once in a while covered all of the time. By and large, it was seen that limit of a town harmonized with the limit of a Mouza. Individual towns were associated with one another by town streets, bank or ship administration and so on. Streets become sloppy during stormy season. Family was seen that there was a principal staying house mandatory a one room house with a front varanda, Khar Gada, Mandir, family trees and plant incorporate Neem, Babla, Simul, Pend was Considered as property a mark of socio - Monetary design/status.

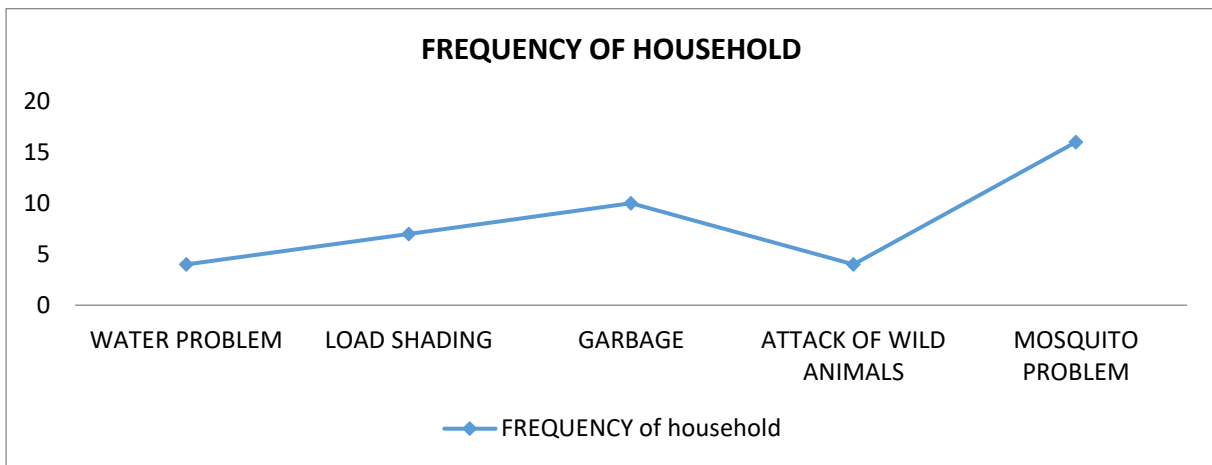


Various kinds of issue are found in the review region like water, load concealing, trash, assault pf wild creature and mosquito issues, a few conveniences were partaken in the rich individuals like Refrigerator, T.V., Portable, Siphon, Clothes washer and so on. By and large, pay of study region 3000 - 6000 rupees.

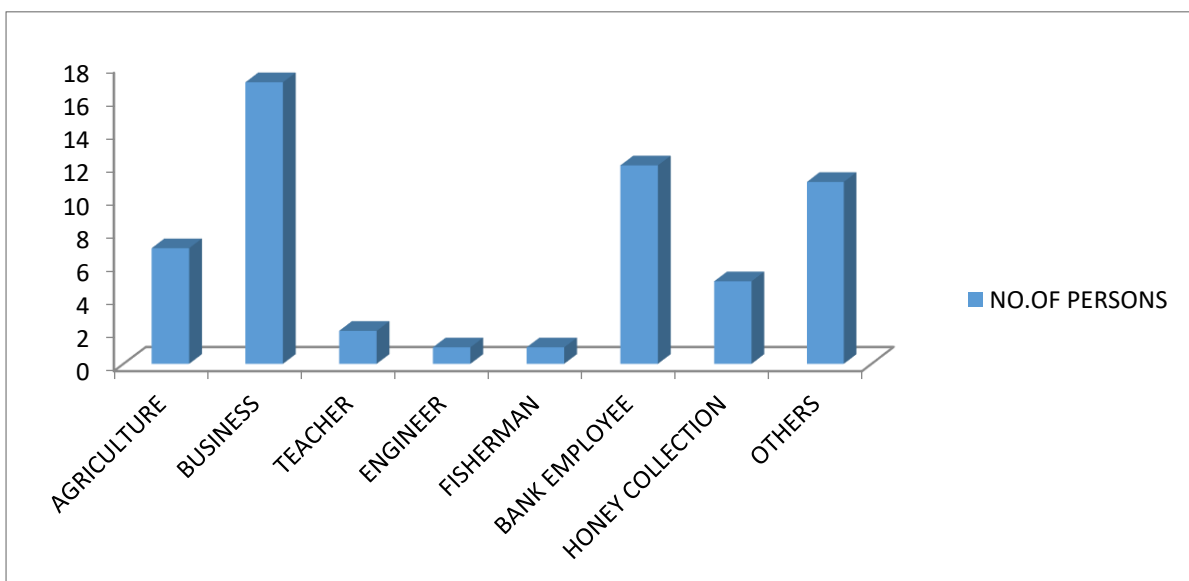
Greatest individuals' capabilities are X. 30% individuals are participated in Business and fishing and 20% individuals are taken part in farming mutilation was perpetually observed to be rehearsed across the residents. Honey assortment is one more significant control of the review region. In Gosaba Album block in 2011, among the class of complete specialists, cultivators numbered 21,914 and shaped 19.74%, rural workers numbered 60,111 and framed 54.16%, family industry laborers numbered 4,927 and shaped 4.44% and different laborers numbered 24,044 and framed 21.66%.[20] All out laborers numbered 110,996 and shaped 45.01% of the absolute populace, and non-laborers numbered 135,602 and shaped 54.99% of the populace.



The Locale Human Improvement Report calls attention to that in the blocks of district arranged in the closeness of the Kolkata city, greater part are associated with the non-rural area for their business. Then again, in the Sundarban locale, greater part are reliant upon agribusiness. In the middle area, there is again power of the non-horticultural area. However the district isn't extremely near Kolkata, many spots are very much associated and some modern/monetary advancement has occurred.

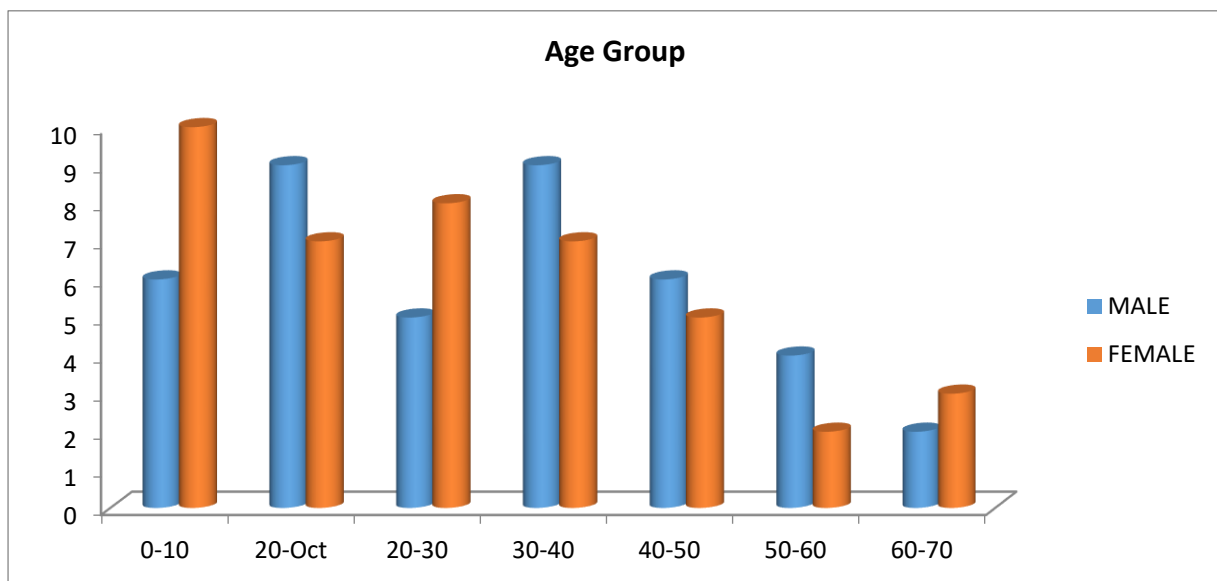


Gosaba Market means quite a bit to the neighborhood individuals. On the off chance that we considered the entire market as a region, we can make sense of the month to month compensation construction of the retailers Rs. 25000-30000/- (normal) most extreme pay of shops is 20000-30000/- rupees at the pic season. All client is nearby; They comes to showcase through van or machine van. Most extreme shops are staple shops. All shops partake in this greatest benefit at the pic season of this market is October-January.



We plan market morphology of our review region. Gosaba market is just market for the nearby individuals. Haat is a neighborhood market planned to happen once/two times in seven days at specific spot. The market spreads 1/4 Km. along the waterway. There are various kinds of shops accessible in these market like fabric, electronic, medication, shops, desserts, gems, beauty care products, a few shops are leased shops. Generally speaking or over half shops are arranged along the primary side of the road. The unparalleled medical clinic offices is accessible in Gosaba clinic. It is a govt. clinic where all clinical offices are accessible at liberated from cost. A graph of accessibility of specialists, specialist and sister has been shown where it infers no. of sisters is over 15, no. of specialists is over 4 and 2 specialists are generally accessible. There

are 3 kinds of bed offices in cap clinic where general beds are of above 75% and I.C.U. what's more, lodge are of the lease and there all analytic tests like blood test, pee test, X-beam, E.C.G., Endoscopy were finished. South 24 Parganas played had a huge impact in the Tebhaga development sent off by the Socialist Coalition of India in 1946. In this manner, Activity Barga was pointed toward getting tenure freedoms for the workers. In Gosaba Album block 13,608.84 sections of land of land was procured and vested. Out of this 13,084.85 sections of land or 96.15% of the vested land was conveyed among the workers. The all out number of patta (archive) holders was 26,176.



As per the Area Human Advancement Report, farming is a significant wellspring of occupation in South Twentyfour Parganas region. How much cultivable land per agrarian specialist is just 0.41 hectare in the locale. Besides, the water system offices have not been stretched out to a good scale. Horticulture for the most part stays a mono-edited action. According to the Locale Enumeration Handbook, the saline soil of the region is ill suited for development, yet the non-pungent grounds are extremely rich. While rice is the principal food crop, jute is the fundamental money crop. In 2013-14, there were 120 manure warehouses, 28 seed stores and 50 fair cost shops in Gosaba Compact disc block. In 2013-14, Gosaba Cd block delivered 113,260 tons of Aman paddy, the principal winter crop, from 40,433 hectares, 19,475 tons of Boro paddy (spring crop) from 6,440 hectares, 2,663 tons of potatoes from 95 hectares. It likewise created heartbeats and oilseeds.

Findings Of Research

The three it's to the mangrove biological system are emerging incompletely because of biotic strain from the general climate and mostly because of human incited or regular changes n the upper connection this can be frame as underneath: -

1. Reduced progression of sweet water into Sundarbans Mangrove Framework.

2. Brackish water blended heritiera mangrove backwoods of Sundarbans.
3. Chemical populace however mark plants and hydrocarbons.
4. Social improvement in this getting perception.
5. Another issue of this region is the quantity of value school.
6. Uncontrolled fishing in the water of hold woodland.
7. Long worldwide line along the eastern limit of India.

Fisheries in Sundarbans depend on both in land and marine fisheries assets. A legitimate linkage between the two frameworks can change the entire out look of fisheries around here and any future improvement ought to remember this.



Advancement of inshore harsh water hydroponics in tide took care of regions and bheries will diminish the drudgery of an enormous part of fish ranchers and work on their occupation. West Bengal is the most noteworthy fish creating territory of India and in 2002-2003, 11.20 lakhs Mt. of fish were traded procuring. 533.134 crores rupees. In this seaside tamarin there is huge extent of Shrimp based polyculture. Fisheries augmentation programs should be reinforced through the dynamic required of fisher people working in Island, Bitter water and marine areas, industrialists, end clients, fisheries research foundations and NGOs. Closeness of Kolkata metropolitan eater is one of the most thundering geological benefits to the angler of Sundarbans with the beginning of rail line correspondence among Kakdwip and Kolkata, the angler can straightforwardly sell their produce without the terrible acts of agent.

Conclusion

The wellbeing situation of the Sundarbans after little to festivity. A normal inhabitant of the Sundarbans conveys an additional heap of weakness and wellbeing chances contrasted with others living inside a similar region. Destitution combined with sharp well climatic difficulties, make him/her particularly helpless against wellbeing shacks brought about by natural and way of life related specialists. As the FHS study found, the Landers are ill-fated to battle with both transmittable and non-transferable sickness frequently prompting total turmoil in needs to handle the issues. The youngsters are the most exceedingly terrible victims; the majority of them are persistently malnourished and subsequently lastingly experience the ill effects of imbalance an of late higher weight of respiratory and gastro-intestinal difficulties. There are 50 possessed towns in Gosaba Cd block, according to Region Statistics Handbook, South 24 Parganas, 2011. 100 percent towns have power supply. 50 towns (100 percent) have drinking water supply. 34 towns (68.00%) have mailing stations. 42 towns (84.00%) have phones (counting landlines, public call workplaces and cell phones). 8 towns (16.00%) have pucca (cleared) move toward streets and 35 towns (70.00%) have transport correspondence (incorporates transport administration, rail office and safe streams). 4 towns (8.00%) have agrarian credit social orders and 12 towns (24.06%) have banks. According to the Human Improvement Report for South 24 Parganas region, distributed in 2009, in Gosaba Disc block the level of families underneath neediness line was 38.03%. The destitution rates were extremely high in the Sundarban area with every one of the thirteen Compact disc blocks enlisting neediness proportions above 30% and eight Album blocks had over 40% of the populace in the BPL class. The Sundarban district stays the most in reverse area regarding personal satisfaction. According to provincial family review in 2005, the extent of families in South 24 Parganas with destitution rates underneath neediness line was 34.11%, way over the state and public neediness proportions.

Reference

1. "Backward Regions Grant Funds: Programme Guidelines" (PDF). Ministry of Panchayati Raj, Government of India. Archived from the original (PDF) on 30 October 2017. Retrieved 22 September 2019.
2. "CD block Wise Primary Census Abstract Data(PCA)". 2011 census: West Bengal – District-wise CD blocks. Registrar General and Census Commissioner, India. Retrieved 2 April 2016.
3. "District Census Handbook South Twentyfour Parganas, Census of India 2011, Series 20, Part XII A" (PDF). Table 33: Distribution of Workers by Sex in Four Categories of Economic Activity in Sub-district 2011. Directorate of Census Operations, West Bengal. Retrieved 24 September 2019.
4. "District Census Handbook, South 24 Parganas, 2011, Series 20, Part XII A" (PDF). Page 931-932, Appendix I A: Villages by number of Primary Schools and Appendix I B: Villages by Primary, Middle and Secondary Schools. Directorate of Census Operations, West Bengal. Retrieved 2 October 2019.

5. "District Census Handbook: South 24 Parganas, Series 20, Part XII B" (PDF). Map of South 24 Parganas with CD block HQs and Police Stations (on the fourth page). Directorate of Census Operations, West Bengal, 2011. Retrieved 11 October 2019.
6. "District Human Development Report: South 24 Parganas". Chapter 1 South 24 Parganas: An Overview, p 9-12. Development & Planning Department, Government of West Bengal, 2009. Archived from the original on 5 October 2016. Retrieved 1 April 2016.
7. "District Statistical Handbook – 2010-11 – South 24 Parganas". South 24 Parganas at a glance, Tables 2.2, 2.4 (b), 4.5. Bureau of Applied Economics and Statistics, Government of West Bengal. Retrieved 3 April 2016.
8. "Health & Family Welfare Department" (PDF). Health Statistics – Block Primary Health Centres. Government of West Bengal. Retrieved 1 November 2019.
9. "South Twenty-four Parganas". CD block/ tehsil map. Maps of India. Retrieved 11 October 2019.
10. "Sundarban Hazi Desart College". SHDC. Retrieved 30 October 2019.
11. Blocks and Gram Panchayats in South 24 Parganas". South 24 Parganas District Administration. Retrieved 1 April 2016.
12. Danda, A. A.; Ghosh, N.; Bandyopadhyay, J. & Hazra, S. (2020). Strategic and Managed Retreat as Adaptation: Addressing Climate Vulnerability in the Sundarbans (Report). New Delhi: Observer Research Foundation. Archived from the original on 7 February 2021. Retrieved 18 September 2021
13. District Human Development Report: South 24 Parganas". Intro: pp 218-221, Chapter 7.4: Vulnerability to Natural Disasters. Development & Planning Department, Government of West Bengal, 2009. Archived from the original on 5 October 2016. Retrieved 7 April 2016.
14. Ghosh, A. (2005). *The Hungry Tide: A Novel.*, Boston: Houghton Mifflin, pp. 84–88, 292–97 ISBN 0-14-301556-7.
15. Krishnendu Mukherjee, Rakhi Chakrabarty. "350-tonne oil spill by Bangladeshi ship threatens Sunderbans". *The Times of India*. Archived from the original on 9 April 2022. Retrieved 15 December 2014.
16. *Rahman, Khalilur* (24 February 2013). "Demand for Rampal power plant relocation". *The Financial Express*. Dhaka. Archived from the original on 26 January 2022. Retrieved 2 September 2018.
17. Siddique, Abu Bakar (14 December 2014). "First dead dolphin spotted". Dhaka Tribune. Archived from the original on 16 December 2014. Retrieved 18 December 2014.
18. Wahid, S.M.; Alam, M.J. & Rahman, A. (2002). Mathematical river modelling to support ecological monitoring of the largest mangrove forest of the world – the Sundarbans. Proceedings of First Asia-Pacific DHI software conference, 17–18 June 2002.
19. West Bengal Public Library Network, Government of West Bengal. Retrieved 11 October 2019.